Buice Road Trail
from Spruill Road to Haverhill Lane
Concept Plan (Preferred Alternative)

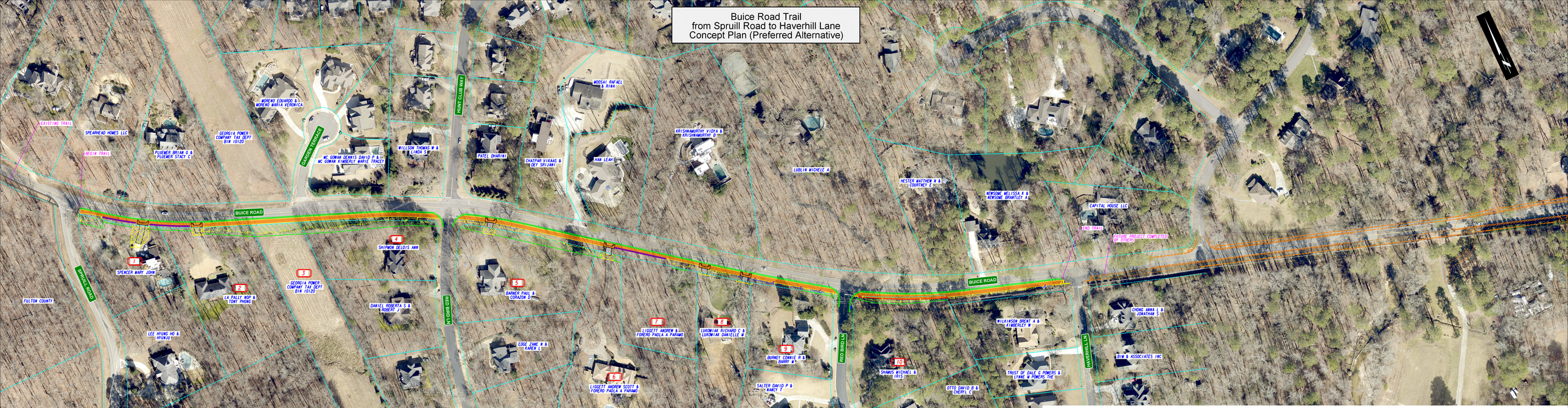

LEGEND

- PROPOSED CURB & GUTTER
- PROPOSED TRAIL
- POTENTIAL PARAPET WALL
- PROPOSED CONCRETE DRIVEWAY
- PROPERTY LINE/EXISTING R/W
- PROPOSED RIGHT OF WAY
- TEMPORARY EASEMENT
- REQUIRED DRIVEWAY EASEMENT

Prepared for: Johns Creek — be the exception

By: benesch — 1230 Peachtree Street NE, Suite 1900, Atlanta, GA 30309 — (404) 592-8000 — www.benesch.com

Date: 12/06/2022
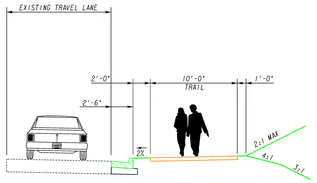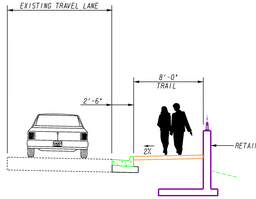
SCALE IN FEET: 0 40 80 160